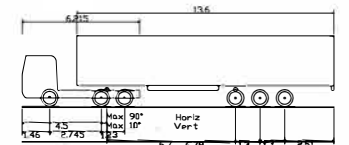




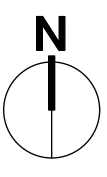
7 Greenway Farm | Bath Road | Wick | Bristol | BS30 5RL
 TELEPHONE : 0117 937 4077

PROJECT TITLE **PROPOSED ALDI FOODSTORE
 ABINGDON - ON - THAMES**
 DRAWING TITLE **SWEPT PATH ANALYSIS - 16.5m ARTIC - ENTRY**

DATE	FEB 24	SCALE	1:500	AT	A4	STATUS	
DRAWN	DJA	CHECKED	RW	APPROVED	RW		
DRG SIZE	A4	DRAWING NUMBER	SK02	REV	F		



Aldi- HGV_16.813
 Overall Length 16.500m
 Overall Width 3.720m
 Overall Body Height 0.440m
 Min Body Ground Clearance 2.570m
 Max Track Width 6.005m
 Lock to lock time 6.350m
 Kerb to Kerb Turning Radius



DRAWING LEGEND

- Denotes buff hazard warning paving
- Denotes tarmac finish
- Denotes concrete surface finish
- Denotes concrete paving slab finish
- Denotes conservation paving slab finish
- Denotes landscaped area with misc planting within application area
- Denotes approx extent of tactile paving
- Denotes parking space with electrical charging
- Denotes parking space with infrastructure installed for the future conversion to electrical charging
- Timber knee rail
- 1.8m high close boarded fence
- Existing trees retained
- Proposed trees (refer to Cambium Landscape Plan)
- Heavy duty bollards
- New stainless steel anti ram bollards
- New cyclist signage
- Proposed signage
- TS pole & call button

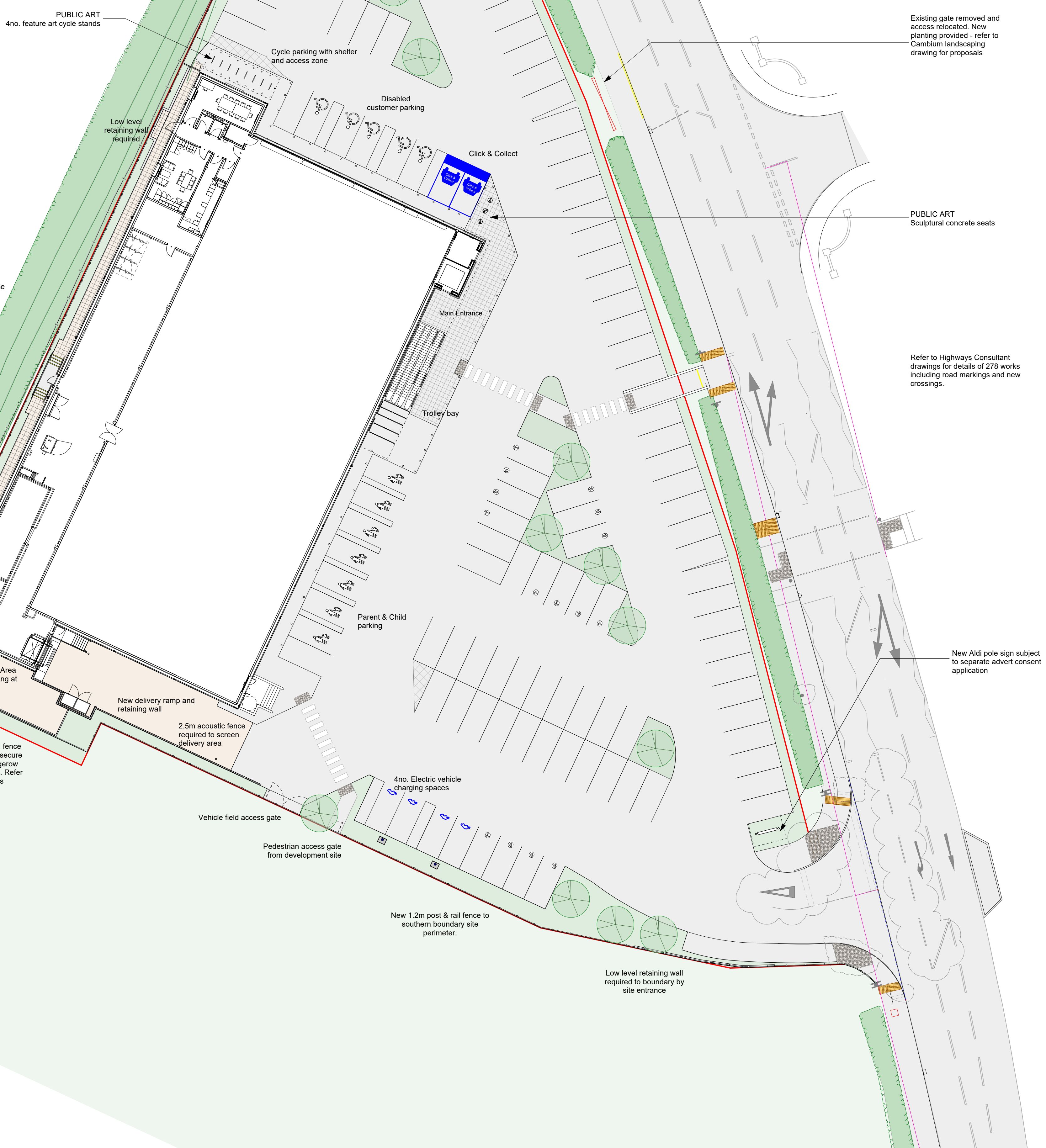
Refer to drg. 170145 - 1200 for details of existing site layout and key feature annotations

Refer to Cambium Landscape proposals for details of planting

Refer to Bosky Trees report for arboricultural details

PARKING:

- Site Total - 118no. spaces
- 4no. Active EVCP spaces
- 16no. Passive EVCP spaces
- 5no. Disabled spaces
- 7no. Parent & Child spaces
- 2no. Click & Collect spaces



SCALE: 1:250 @ A1



Kendall Kingscott
 Chartered Architects
 Chartered Building Surveyors
 Interior Designers
 CDM Services

Client: Aldi Stores Ltd
 Project: Abingdon, Wootton Rd
 Scale: 1:250 ISO A1
 Date: 170145 Abingdon Planning Site v2023.vwx/2023

Rev	Date	By	Ap	Note
P19	14/02/2024	MP	MS	Planning updated to SE's design, roadmarking updated.
P18	21/09/2023	FR	MW	Entrance and road design updated in line with Highway Consultants proposal.

Project Number	Drawing Number	Revision
170145-1400	P19	

Scale	Paper Size	Filename	Date	Drawn	Checked	Purpose/Status
1:250	ISO A1	170145 Abingdon Planning Site v2023.vwx/2023	FR	MS	PLANNING	

© Copyright Do not scale this drawing
 Check all dimensions and levels on site

Only to be used on the site for which designed. The electronic dissemination of design information contained in this drawing is carried out entirely at the User's risk and Kendall Kingscott Ltd. shall have no liability for any errors or inaccuracies arising therefrom. The production of amended or updated information from the said design information by the User is entirely the responsibility of the User and Kendall Kingscott Ltd. shall have no responsibility in respect thereof.